

Book: 2009

Page: 52452

STATE OF ALABAMA )

COUNTY OF LIMESTONE )

**RESTRICTIVE COVENANTS FOR ARBORS SUBDIVISION**

KNOW ALL MEN BY THESE PRESENTS, that the undersigned, **S&W Land Development, L.L.C.** ("Declarant"), is the sole owner of **The Arbors Subdivision**, as same is found in Plat Book **H**, Page **206** in the Office of the Judge of Probate of Limestone County, Alabama ("Arbors Subdivision"); and

Whereas Declarant desires to subject Arbors Subdivision to certain restrictive covenants; and

Whereas Declarant may, but shall not be required to, subject certain other parcels of land to the restrictive covenants contained herein, said land, or any portion thereof, which may be made part of the subdivision in the future being more particularly described on the attached exhibit "A."

NOW THEREFORE, Declarant, does hereby make the following declarations and restrictive covenants which shall be binding upon said **Arbors Subdivision**:

1. **RESIDENTIAL LOTS**: All lots shall be for residential purposes only and only one single family dwelling per lot shall be permitted, except as hereinafter set out. No public or private business shall be located or conducted at any time on said lots.
2. **MINIMUM STRUCTURE AND SIZE**: No dwelling shall be built, erected, or altered, in or on said lots having less than Seventeen Hundred (1,700) square feet of living area, excluding garages, basements, carports and porches. Two story dwellings shall have not less than Two Thousand (2,000) square feet with a minimum of Fourteen Hundred (1,400) square feet on the first floor. All homes shall have an attached or detached garage adequate for at least two (2) automobiles. The enclosure of a garage for living purposes shall be permitted as long as exterior changes are consistent with the existing exterior (i.e. brick) and the home has a detached two or more (2) automobile garage. All plans must be approved in advance by the Architectural Control Committee.
3. **DETACHED GARAGE**: A separate garage shall be permitted if constructed on site, which must be of the same exterior finish as the main dwelling. The separate garage shall be located no closer to the front of the lot than the center of the main dwelling. The plans must be approved in advance by the Architectural Control Committee.
4. **ACCESSORY BUILDING**: An accessory building shall be permitted if constructed on site, which must be of the same exterior finish as the main dwelling. No metal, fiberglass, or vinyl buildings of any type will be allowed. Accessory buildings shall be located no closer to the front of the lot than the rear line of the main dwelling. The plans must be approved in advance by the Architectural Control Committee.

5. BUILDING EXTERIOR: All dwellings, garages, and accessory buildings shall be constructed of at least 90 % brick. The combination of dryvit and vinyl will be allowed; however, the building must still be 90 % brick. Any other material to be used must be approved by the Architectural Control Committee.
6. GARAGE ENTRANCE: No front entry garages will be allowed. On corner lots where there is access to two streets (front and side) garage should face the side street. Garage entrances should be designed to keep a uniform distance between homes and therefore garage entrances should not be adjacent to the garage entrance of the adjacent home. The side of the garage entrance must be approved by the Architectural Control Committee. Carports are not permitted. Garage doors shall be kept closed at all times except during times of ingress and egress from the garage.
7. SODDED YARDS: All front yards from front of dwelling to curb must be sodded.
8. ROOF PITCH: All roof pitches must be a minimum of 7/12.
9. LOT SET BACKS: No dwelling shall be constructed closer than twenty-five (25) feet from front of property line and no closer than three (3) feet from any side lots lines. No dwelling shall be constructed in easements as outlined on the recorded plat.
10. DRIVEWAYS: All driveways must be concrete and minimum of twelve (12) feet wide.
11. SIDEWALKS: Sidewalks will be required on all lots from lot line to lot line following the Contour of the roadway.
12. ADDRESS INSERT: Builder shall include an engraved (8 X 16 inch) limestone insert placed on the front of house. The insert shall include only the street number.
13. UNDERGROUND UTILITIES: There shall be no overhead or aboveground utility wires or lines connecting houses or other structures to electric power, television cable, telephone or other utilities. All utilities must be underground.
14. MAILBOXES: All mailboxes for a lot shall be located as directed by the U.S. Postal Service. Each owner shall be responsible for the maintenance and replacement of mailbox so as to keep it in good condition at all times. All mailboxes shall be in like manner and must be approved by the Architectural Control Committee.
15. POOLS: In-ground swimming pools, wading pools, and garden pools will be permitted in rear yards. Above-ground swimming pools are permitted only inside of a privacy fence such that it cannot be viewed from neighboring property or the street. On deck or veranda hot tubs will be permitted. Security fences are required around all pools.

16. SATELLITE DISHES: Except for satellite dish antennas of 18" diameter or smaller no communication antennas, wires or other paraphernalia shall be permitted on a lot or house. Approved dishes are not permitted on the front of homes and should be located to minimize visibility from any street.
17. FENCES: All fences shall be designed and constructed so as to be compatible with the neighborhood. No chain link or wire fences will be permitted. Fences and hedges should take into consideration any easement as required by code or restrictions. Six foot wood privacy fences stained with Olympic brand - color oxford brown #713 (which can be purchased at Lowes) or a clear sealant will be allowed without obtaining approval. No other fences shall be constructed except after review and approval by the Architectural Control Committee.
18. SIGNS: No sign of any kind shall be displayed to public view on any building site, except for a sign, limited to one or two on corner lots, advertising the property for sale, which sign shall not be larger than three (3) square feet.
19. SUBDIVIDING LOTS: No subdividing of lots will be allowed after purchase of lot.
20. MERGING LOTS: If two or more lots are combined to build one house that owner will only pay the Home Owners Association fees for the one home.
21. COMPLETION TIME FRAME: Any construction commenced on any structure as provided in this declaration shall be substantially completed, including, but not limited to, all painting, and shall be occupied within twelve (12) months from the date such construction is commenced.
22. OCCUPANCY OF UNFINISHED UNITS: No dwelling erected upon any lot shall be occupied in any manner before completion of construction or at any time prior to the dwelling being fully completed.
23. LANDSCAPING: No artificial vegetation shall be permitted on the exterior of any structure. Exterior sculpture, fountains, and similar items must be approved by the Architectural Control Committee.
24. ENERGY CONSERVATION EQUIPMENT: No solar energy collector panels or attendant hardware or other energy conservation equipment shall be constructed or installed unless they are an integral and harmonious part of the architectural design of a structure, as determined in the sole discretion of the Architectural Control Committee.
25. GUNS: The discharge of firearms on the properties is prohibited. The term "firearms" includes without limitations "B-B" guns, pellet guns, and firearms of all types. The Architectural Control Committee and the Home Owners Association shall have no obligation to take action to prevent or stop such discharge.
26. COMBUSTIBLE LIQUID: There shall be no storage of gasoline, heating or other

fuels, except for a reasonable amount of fuel that may be stored on each unit for emergency purposes and operation of lawn mowers and similar tools or equipment. The Home Owners Association shall be permitted to store fuel for operation of maintenance vehicles, generators and similar equipment.

27. SIGHT DISTANCE INTERSECTIONS: All lots shall be landscaped so as to permit safe sight across street intersections or driveways.
28. STORAGE OF MATERIALS, GARBAGE, DUMPING: All garbage cans shall be located or screened so as to be concealed from view of neighboring streets and dwellings. All rubbish, trash, and garbage shall be regularly removed and shall not be allowed to accumulate. There shall be no dumping of grass clippings, leaves, or other debris; rubbish, trash or garbage; petroleum products, fertilizers, or other potentially hazardous or toxic substances in any street, drainage ditch, stream, pond, or lake within the Subdivision, except that fertilizers may be applied to landscaping on lots provided care is taken to minimize runoff. All garbage placed at the curb for pick-up must be enclosed in a county approved container or garbage bag. Boxes or similar debris from a recent purchase/gift are allowed to be put curbside on the morning of trash pick up. No loose trash/debris or open containers (holding loose trash/debris) is permitted curbside.
29. CHANGES NOT REQUIRING APPROVAL: Any owner may remodel, paint or redecorate the interior of structures on his lot without approval. No approval shall be required to repaint the exterior of a structure in accordance with the originally approved color scheme or to rebuild in accordance with the originally approved plans and specifications.
30. BUILDING REPLACEMENT: These restrictions shall apply to any structure originally constructed on each lot within the subdivision, any structure moved onto the lot, or to any replacement of any structure, or any addition thereto. If any structure should be torn down or destroyed for any reason whatsoever, the structure to be erected in its place shall likewise comply with all the provisions of the restrictions.
31. DRAINAGE: Catch basins and drainage areas are for the purpose of natural flow of water only. No obstructions or debris shall be placed in these areas. No person other than Declarant may obstruct or re-channel the drainage flows after location and installation of drainage swells, storm sewers, or storm drains. Declarant hereby reserves for itself and the Home Owner Association a perpetual easement across the Properties for the purpose of altering drainage and water flow. All lot owners shall provide and maintain proper facilities to control storm water run-off onto adjacent properties and to insure that sediments do not enter the natural drainage system.
32. WATER AND SEWER: Each lot shall be connected to the public water and sewer system provided for the Arbors Subdivision and each owner shall be responsible for the costs of all utilities and water furnished to the lot.

33. IRRIGATION: Plans for irrigating the front and rear yard are encouraged. No sprinkler or irrigation systems of any type which draw upon water from creeks, streams, lakes, ponds, wetlands, canals or other ground or surface waters within the subdivision shall be installed, constructed or operated within the subdivision. Private irrigation wells are prohibited on the lots. This section shall not apply to the Declarant, its successors or assigns.
34. ALTERATION OF WATERFRONT LOTS: The elevation of the land shall not be altered and fill dirt shall not be used to extend the boundaries of a lot or to change the bulkhead line on a lot bounded by a wetland, lake, or other body of water unless approved by the Declarant.
35. LAKES AND BODIES OF WATER: All lakes, ponds, and streams located within Arbors Subdivision, and any subsequent phases thereof, owned by the Declarant are considered common areas. Transfer of ownership of these common areas in each phase to the Home Owners Association shall occur at the discretion of the Declarant. Fishing in lakes is permitted (catch & release only). Boating is permitted by use of paddles or by electric trolling motor (no gasoline powered engines permitted). Use of a personal flotation jacket is required for all boaters regardless of age of participant. Swimming in any of the lakes is prohibited. Neither the Association nor the Declarant shall be responsible for any loss, damage, or injury to any person or property arising out of the authorized or unauthorized use of lakes, ponds, streams, or shoreline located within the subdivision. No docks, piers, or other structures shall be constructed on or over any body of water located within the subdivision, except such as may be constructed by the Declarant or Home Owners Association.
36. NUISANCE: No noxious, illegal, or offensive use of property shall be carried on lot, nor shall anything be done thereon that may be, or become, an annoyance or nuisance to the neighborhood. No owner, under any conveyance, shall at any time, conduct or permit to be conducted on any residential lot, any trade or business of any description, including commercial or church schools or day care centers, nor shall such premises be used for any other purpose whatsoever except for the purpose of providing a private, single-family dwelling or residence.
37. TEMPORARY STRUCTURES: No house trailers, mobile homes, recreational vehicles, campers, tents, shacks, abandoned vehicles, buses, or like vehicles, or any structure or facility that has ever been a mobile home with or without wheels, may be erected, placed or permitted to remain on any lot at any time as a temporary or permanent residence, or used for storage. No horse trailers or like objects shall be permitted to remain in view on any lots except in a garage or fully enclosed space.
38. VEHICLES: The term "vehicles" as used herein, shall include, without limitation, motor homes, boats, trailers, motorcycles, mini-bikes, scooters, go-carts, trucks, campers, buses, vans and automobiles. Unless and except to the extent that the occupants of a residence shall have more vehicles than the number of parking areas serving the residence, all vehicles shall be parked within such parking areas. Where the

residence contains a garage, "parking areas" shall refer to the number of garage parking spaces plus additional parking spaces in the driveway of the residence. No vehicle may be left upon any portion of the community, except in a garage or other area designated by the Home Owners Association or its designee, for a period longer than five (5) days if it is unlicensed or if it is in a condition such that it is incapable of being operated upon the public highways. After such five (5) day period such vehicle shall be considered a nuisance and may be removed from the community. Any towed vehicle, boat, recreational vehicle, motor home, or mobile home regularly stored in the community or temporarily kept in the community, except if kept in a garage or other area designated by the board, for periods longer than five (5) days shall be considered a nuisance and may be removed from the community. Trucks with mounted campers which are an Owner's or occupants primary means of transportation shall not be considered recreational vehicles, provided they are used on a regular basis for transportation and the camper is stored out of public view upon removal. No motorized vehicles shall be permitted on pathways or unpaved common property except for public safety vehicles and vehicles authorized by the Home Owners Association or its designee.

39. RECREATIONAL VEICHL E STORAGE: The term "recreational vehicle" as used herein, shall include, without limitation, motor homes, boats, trailers, travel trailers, fifth wheels, or other types of campers. If stored on the property for more than 5 days they must be located behind the rear of the dwelling and be enclosed within a 6 foot privacy fence.
40. GENERAL CONDITION OF PROPERTY: No lots shall be used, maintained or allowed to remain or be used as a junkyard, dumping ground, or storage area for rubbish, trash, garbage, or other waste. Equipment for storage or disposal of such material shall be kept in a clean and sanitary condition. No inoperable auto or truck or one being kept for restoration or repair may be left visible on the property. Ground must be maintained in a neat and attractive fashion to blend to the established look of the subdivision, and kept free from what are commonly considered to be weeds or underbrush or other unsightly growth or objects. Grass or other turf must be cut and maintained at all times at no more height than three inches. All improvements shall be kept in a good state of repair.
41. PETS: No farm animals including, but not limited to cows, horses, ducks, goats, chickens, pigs, etc. shall be raised, bred, or kept on any portion of the properties, except that dogs, cats, or other usual and common household pets may be permitted in a lot, provided they are not kept for commercial purposes, such as breeding or boarding, and provided they are not determined by Declarant or the Home Owners Association to be dangerous to other members of the community. An owner in his dwelling may keep pets but only if such pet does not cause a disturbance or annoyance to others. All pets must be confined on a leash by a responsible person at all times when they are in the common areas and all owners of pets shall be held strictly responsible to immediately collect and properly dispose of wastes and litter of his pets. The Declarant and or the Home Owners Association reserves the rights to demand that any owner, tenant or

other invitee permanently remove from the premises any and all pets which create disturbances or annoyances to other owners or occupants. Any kennels shall be screened from all views, except owner's house.

42. **ENFORCEMENT OF RESTRICTIONS**: Enforcement shall be by proceedings by law or in equity against any person violating or attempting to violate any covenant. Neither the undersigned, nor any committee formed by the undersigned, or which the undersigned is a member of, organized to enforce these covenants, nor the employees, agents or assigns of the undersigned or any such committee may be held liable for the failure to enforce the covenants contained herein. Anyone found by a Court of competent jurisdiction to have violated the same or being found in violation of them shall reimburse all costs of enforcing the same to the party (ies) doing so, including reasonable attorney's fees.
43. **BINDING COVENANTS**: These covenants shall apply to Arbors Subdivision, and are to run with the land, and shall be binding on all parties and all persons claiming under them for a period of twenty-five (25) years from the date these covenants are recorded, after which time said covenants shall be automatically extended for successive periods of ten (10) years unless voided by vote of a majority of the then lot owners. These restrictions may be amended at any time by an instrument signed by a majority of the then owners of the lots.
44. **COURT ACTION**: Invalidation of any one of these covenants by judgment or court order shall in no wise affect any of the other provisions, which shall remain in full force and effect.

### **ARCHITECTURAL CONTROL COMMITTEE**

45.01 **ARCHITECTURAL CONTROL COMMITTEE**: In order that compliance may be had with the foregoing and to maintain an attractive harmonious appearance of the subdivision, the prospective builder will submit to the approving authority a home blueprint consisting of outside elevations, floor plans, and outline specifications. In conjunction with the submittal of the above home blueprint to the Architectural Control Committee, the prospective builder shall provide a site plan depicting the structure in relation to the lot dimensions. The site plan can be a sketch, in nature, but must be dimensionally correct so as to define the structure and lot relationships including the driveway(s). No construction shall begin until the approving authority approves, in writing, the home blueprint and site plan for the dwelling. The same will be required for any alterations, addition or other type construction not covered by the original approval. Until The Architectural Control Committee is defined as a group composed of at least two (but not more than five) persons designated and re-designated from time to time by Developer, at Developer's sole discretion (or the Home Owners Association once Developer relinquishes control of the Arbors Subdivision and all future phases to the Home Owners Association), to review the above and below stated documents and to assist in carrying out

the intents and purposes of the restrictive covenants contained within the entirety of this document as same relate to building and alteration of structures upon any lot within said subdivision or any future phase thereof. After control of the Architectural Control Committee is specifically delegated by the Developer to the Home Owners Association there shall continue to be at least two and not more than five members. Delegation of control of the Home Owners Association and the Architectural Committee from the Developer to the Home Owners Association shall be evidenced by an instrument signed by Developer and filed for record in the Probate records of Limestone County, Alabama.

Except as hereinafter provided, the affirmative vote of a majority of the membership of the Architectural Control Committee shall be required in order to adopt or promulgate any rule or regulation, or to make any findings, determinations, ruling or order, or to issue any permit, authorization or approval pursuant to directives or authorizations contained herein. With regard to review of plans and specifications as set forth in this Section and with regard to all other specific matters (other than the promulgation of rules and regulations) as may be specified by resolution of the entire Architectural Control Committee, any one member of the Architectural Control Committee shall be authorized to sign any document for and as the act of the Architectural Control Committee.

The Architectural Control Committee shall have no affirmative obligation to be certain that all elements of the design comply with the restrictions contained in this declaration, and no member of this committee shall have any liability, responsibility, or obligation, whatsoever, for any decision or lack thereof, in the carrying out of duties as a member of such committee. Such committee and its members shall have only an advisory function, and the sole responsibility for compliance with all of the terms of this declaration shall rest with the homeowner. Each homeowner agrees to save, defend, and hold harmless the Architectural Control Committee and each of its members on account of any activities of this committee relating to such owner's property or buildings to be constructed on his or her property.

45.02        APPROVAL REQUIRED: No structure shall be commenced, erected, placed, moved onto or permitted to remain on any parcel, nor shall any existing structure upon any parcel be altered in any way which materially changes the exterior appearance thereof, nor shall any new use be commenced on any parcel, unless plans and specifications (including a description of any proposed new use) thereof shall have been submitted to and approved in writing by the Architectural Control Committee. Such plans and specifications shall be in such form and shall contain such information as may be required by the Architectural Control Committee, including, but not limited to, architectural plans, elevations and specifications showing the nature, kind, exterior color schemes, shape, height and materials of all structures proposed for the parcel, a site plan of the parcel, a grading plan for the parcel, a drainage plan and a plan for landscaping. The provisions of this paragraph 45.02 shall not be applicable to the Declarant, or any contractor of Declarant, during the construction of homes within Arbors Subdivision or any future phases thereof.

A structure shall be defined to be any thing or device (other than trees and shrubbery, but only shrubbery less than two feet in height if in the form of a hedge the placement of which upon any parcel may affect the appearance of such parcel), including by way of illustration



and not limitation, any building, garage, porch, shed, greenhouse or bath house, covered or uncovered patio, mailbox, swimming pool, clothes line, radio or television antenna, fence, curbing, paving, wall or hedge more than two feet in height, signboard or any temporary or permanent living quarters (including any house trailer or mobile home) or any other temporary or permanent improvement to such parcel, and also any excavation, fill, ditch, diversion dam or other thing or device which affects or alters the natural flow of surface waters from, upon or across any parcel, and any change in the grade of any lot of more than six inches from that existing at the time of purchase by each owner.

Sides Construction, Inc and EMW Construction, Inc. will be the primary builders in Arbors and are not required to submit plans to the Architectural Control Committee on any improvements constructed by said entities, whether or not they are the owner(s) of the lot(s) upon which the improvements are constructed. This does not exempt them from following all other requirements set forth in these restrictive covenants.

45.03            BASIS FOR DISAPPROVAL OF PLANS: The Architectural Control Committee shall have the right to disapprove any plans and specifications submitted hereunder because of any of the follow in a:

- (a) Failure of such plans or specifications to comply with any of the Restrictions;
- (b) Failure to include information in such plans and specifications as may have been reasonably requested;
- (c) Objection to the exterior design, appearance or materials of any proposed structure;
- (d) Incompatibility of any proposed structure or use with existing structures or uses upon other lots in the vicinity;
- (e) Objections to the location of any proposed structure upon any lot or with reference to other lot in the vicinity;
- (f) Objection to the site plan, grading plan, drainage plan or landscaping plan for any lot;
- (g) Objection to the color scheme, finish, proportions, style of architecture, materials, height, bulk, or appropriateness of any proposed structure;
- (h) Failure of plans to take into consideration the particular topography, vegetative characteristics, natural environment and storm water runoff of the lot; or
- (i) Any other matter, which, in the judgment of the Architectural Control Committee, would render the proposed structure, structures or uses inharmonious with the general plan of improvement of the property or with structures or uses located upon other lots in the vicinity.

Approval of any such plans shall terminate and be rendered void if construction is not begun within six (6) months after such approval unless such six (6) month period is extended by agreement with the Architectural Control Committee in which event the extended time period shall be applicable.

In any case where the Architectural Control Committee shall disapprove any plans and

specifications submitted hereunder, or shall approve the same only as modified or upon specified conditions, such disapproval or qualified approval shall be accompanied by a statement of the grounds upon which such action was based. In any such case the Architectural Control Committee shall, if requested, make reasonable efforts to assist and advise the applicant in order that an acceptable proposal can be prepared and submitted for approval.

45.04            RETENTION OF COPY OF PLANS: Upon approval by the Architectural Control Committee of any plans and specifications submitted hereunder, a copy of such plans and specifications, as approved, shall be deposited for permanent record with the Architectural Control Committee, and a copy of such plans and specifications bearing such approval, in writing, shall be returned to the applicant submitting the same.

45.05            RULES OF ARCHITECTURAL CONTROL COMMITTEE; EFFECT OF APPROVAL AND DISAPPROVAL; TIME FOR APPROVAL: The Architectural Control Committee may promulgate rules governing the form and content of plans to be submitted for approval or requiring specific improvements on lots, including, without limitations, exterior lighting and planting, and may issue statements of policy with respect to approval or disapproval of the architectural styles or details, or other matters, which may be presented for approval. Such rules and such statements of policy may be amended or revoked by the Architectural Control Committee at any time, and no inclusion in, omission from or amendment of any such rule or statement shall be deemed to bind the Architectural Control Committee to approve or disapprove any feature or matter subject to approval, or to waive the exercise of the Architectural Control Committee's discretion as to any such matter, but no change of policy shall affect the finality of any approval granted prior to such change. Approval for use on any parcel of any plans or specifications shall not be deemed a waiver of the Architectural Control Committee's right, in its discretion, to disapprove such plans or specifications or any of the features or elements included therein if such plans, specifications, features or elements are subsequently submitted for use on any other lot or lots. Approval of any such plans and specifications relating to any lot, however, shall be final as to that lot and such approval may not be revoked or rescinded thereafter, provided, (i) that the structures or uses shown or described on or in such plans and specifications do not violate any specific prohibition contained in the restrictions, and (ii) that the plans and specifications, as approved, and any condition attached to any such approval, have been adhered to and complied with in regard to all structures on a uses of the lot in question.

In the event that the Architectural Control Committee fails to approve, disapprove, or approve conditionally any plans and specifications as herein provided within thirty (30) days after proper submission thereof, the same shall be deemed to have been approved, as submitted and no further action shall be required.

45.06            FAILURE TO OBTAIN APPROVAL: If any structure shall be altered, erected, placed or maintained upon any lot, or any new use commenced on any lot, otherwise than in accordance with plans and specifications approved by the Architectural Control Committee pursuant to the provisions of this Section 45, such alteration, erection,

maintenance or use shall be deemed to have been undertaken in violation of this Section 45, and without the approval required herein, and, upon written notice in form approved by the Architectural Control Committee, any such structure so altered, erected, placed or maintained upon any parcel in violation hereof shall be removed or re-altered, and any such use shall be terminated, so as to extinguish such violation.

If three (3) days after the notice of such a violation the owner of the lot upon which such violation exists shall not have taken reasonable steps toward the removal or termination of the same, Declarant or the Home Owners Association shall have the right, through its agents and employees, to enter upon such lot and to take such steps as may be necessary to extinguish such violations and the cost thereof shall be a binding, personal obligation of such owner as well as a lien (enforceable in the same manner as a mortgage) upon the parcel in question. The lien provided in this Section 45.06 shall not be valid against a bona fide purchaser (or bona fide mortgagee) of the lot in question unless a suit to enforce said lien shall have been filed in a court of record in Limestone County prior to recordation of the deed (or mortgage) conveying the lot in question to such purchaser (or subjecting the same to such mortgage).

45.07        INSPECTION AND TESTING RIGHTS: Any agent of Declarant, the Home Owners Association or the Architectural Control Committee may at any reasonable time or times enter upon and inspect any lot and any improvements thereon for the purpose of ascertaining whether the maintenance of such lot and the maintenance, construction, or alteration of structures thereon are in compliance with the provisions hereof; and neither Declarant, the Home Owners Association nor the Architectural Control Committee nor any such agent shall be deemed to have committed a trespass or other wrongful act by reason of such entry or inspection. Without limitation upon other inspection rights, in order to implement inspection and testing of sanitary sewer lines, each owner agrees to notify the Architectural Control Committee prior to its installation of the sanitary sewer service lines and to permit such inspection and testing thereof by the Architectural Control Committee both before and after backfill as is required by the Architectural Control Committee. Any such inspection shall be for the sole purpose of determining compliance with these Restrictions, and neither the making of any such inspection, nor the failure to make any such inspection, shall be relied upon by the owner of a lot or any third persons or entities for any purpose whatsoever; nor shall any such inspection obligate the Declarant, the Home Owners Association or the Architectural Control Committee to take any particular action based on the inspection.

45.08        WAIVER OF LIABILITY: Neither the Architectural Control Committee nor any architect nor agent thereof, nor the Home Owners Association, nor the Declarant, nor any agent or employee of the foregoing, shall be responsible for guaranteeing compliance with the requirements of this Declaration, although a certificate of compliance has been issued, nor for any defects in any plans and specifications submitted, revised or approved in accordance with the foregoing provisions, nor for any structural or other defects in any work done according to such plans and specifications, and all persons relying thereon or benefiting therefrom agree not to sue or claim against the entities and persons referred to in this Section 45.08 for any cause arising out of the matters referred to

in this Section 45.08 and further agree to and do hereby release said entities and persons for any and every such cause.

### **HOME OWNERS ASSOCIATION**

46.01 The Home Owners Association shall mean and refer to Arbors Homeowners Association, Inc., an Alabama non-profit corporation, its successors and assigns, said corporation to be hereafter created for the benefit of all lot owners in Arbors Subdivision and any additional phases thereto.

Every owner (but not mortgagee) of a lot shall be deemed to have a membership in the Association. No owner, whether one or more persons, shall have more than one membership per lot owned. The owners of each lot shall be entitled to one vote in the affairs of the Home Owners Association. Any owner who combines more than one lot in accordance with section 20 above and pays only one assessment fee shall be entitled to only one vote.

Membership in the Home Owners Association shall pass with the title to each lot as an appurtenance thereto.

46.02 **CLASS OF MEMBERSHIP**: There shall be one class of membership in the Home Owners Association.

46.03 **VOTING RIGHTS**: Members shall be entitled to cast votes at Home Owners Association meetings on matters pertaining to the Home Owners Association, including the election of members of the board of directors, amending this declaration, the articles of incorporation and the by-laws of the Home Owners Association, and all other matters which may be brought before the Home Owners Association membership except as otherwise provided in this declaration.

46.04 **ASSOCIATION RESPONSIBILITY**: The Home Owners Association shall maintain and keep in good repair the area of common responsibility or common areas, municipal easements, and such other areas as in these restrictions provided, of the subdivision, maintenance to be funded as hereinafter provided. The maintenance shall include, but not be limited to, maintenance, repair and replacement, subject to any insurance then in effect, of all landscaping or other flora, structures, and any improvements, which may be situated upon such areas, The Home Owners Association shall establish and maintain an adequate reserve fund for the periodic maintenance, repair, and replacement of improvements to the common areas, which shall be maintained out of regular assessments for common expenses.

46.05 **USE OF FUNDS**: The Home Owners Association shall apply funds received by it pursuant to these restrictions, and from any other source, reasonably for the benefit of the common areas and areas designated by these restrictions. The Home Owners Association may purchase such insurance, including liability insurance, as it shall

determine, and may pay from funds received all costs of operation, fees, permits, taxes, accounting and legal charges, and other costs and expenses of operation of the Home Owners Association. If reasonably available, the Home Owners Association shall obtain a public liability policy covering the common areas, the Home Owners Association and its members, for all damage or injury resulting from the operation, maintenance or use of the common areas, or caused by the negligence of the Home Owners Association or any of its members or agents, and any legal liability that results from lawsuits relating to employment contracts with the Association in which the Association is a party.

46.06            OBLIGATIONS OF ASSOCIATION WITH RESPECT TO FUNDS: The Home Owners Association shall not be obligated to spend in any calendar year all the sums collected in such year, and may carry forward as surplus any balances remaining; nor shall the Home Owners Association be obligated to apply any such surpluses to the reduction of the amount of the annual charge in the succeeding year, but may carry forward from year to year such surplus as the board of directors of the Home Owners Association in its absolute discretion may determine to be desirable for the greater financial security of the Home Owners Association and the effectuation of its purposes. The Home Owners Association shall provide to all members of the Home Owners Association an annual accounting of funds expended and balances remaining within 120 days after the end of any calendar year, such accounting to be at the Home Owners Association's expense.

46.07            AUTHORITY OF ASSOCIATION TO CONTRACT: The Home Owners Association shall be entitled to contract with any corporation, firm or other entity for the performance of the various undertakings of the Home Owners Association.

46.08            AUTHORITY OF ASSOCIATION TO BORROW MONEY: The Home Owners Association shall be entitled to borrow money for the purposes of the Home Owners Association, up to an outstanding principal balance of \$10,000.00. Any borrowing exceeding an outstanding principal balance of \$10,000.00 shall require the approval of 51% of the votes of the membership.

46.09            AUTHORITY OF ASSOCIATION TO MAKE CAPITAL EXPENDITURES: The Association shall be entitled to make capital expenditures for the improvement of the common areas.

46.10            ASSESSMENT: For the purpose of providing funds for the purposes of the Home Owners Association, and to pay all reasonable expenses incurred by the Home Owners Association, the Home Owners Association shall in each year, commencing with the year 2010, assess against each parcel or lot of Arbors Subdivision (and any future phases once said future phases are filed of record) a charge (which shall be uniform with respect to all parcels or lots) equal to a specified number of dollars per parcel or lot. Each such lot shall be charged with and subject to a lien for the amount of such separate assessment, which shall be deemed the "annual charge" with respect to such lot. Prior to 2010, Declarant shall provide the maintenance that will thereafter be the responsibility of the Home Owners Association, being such maintenance as in the sole discretion of the Declarant shall be necessary, and the annual charge prior to the Home Owners Association

rendering maintenance, shall be \$10.00 per parcel per month, which annual charge shall be prorated over the year of purchase of a parcel or lot. Lots owned by Declarant, Sides Construction, Inc or EMW Construction, Inc. shall not be subject to the annual charge. At such time as stated, the Home Owners Association will take over the maintenance, and the annual charge will be evaluated and divided equally among the home owners.

46.11 DATE OF COMMENCEMENT OF ANNUAL CHARGE: The annual charge, subject to proration, shall commence upon the date of purchase of a parcel or lot, but, until 2010 shall be payable to Declarant instead of the Home Owners Association, with payment to the Home Owners Association to commence in 2010. Declarant shall not be required to account for such funds received. The annual charge shall be payable by lot owners regardless of whether or not Declarant has relinquished control of the Home Owners Association to the then lot owners in accordance with section 46.16.

In December 2009, the Home Owners Association shall send a written bill to each member stating the amount of the annual charge assessed against each parcel for calendar year 2010. The member shall pay the bill, commencing January 1, 2010. Payments shall be due on the first of the month and shall be deemed delinquent if not paid by the 10<sup>th</sup> day of the month. A late fee of \$25.00 shall be charged if the annual fee is late the first month and an additional \$5.00 per month will be charged for each additional month the fee is late.

46.12 EFFECT OF NON-PAYMENT OF ASSESSMENTS: REMEDIES OF THE HOME OWNERS ASSOCIATION: If any member shall fail to pay the annual charge on a timely basis, in addition to the right to sue the member for a personal judgment, the Home Owners Association (or the Declarant, if applicable) shall have the right to enforce the lien hereinafter imposed to the same extent, including a foreclosure sale and deficiency decree, and subject to the same procedures, as in the case of mortgages under applicable law, and the amount due by such member shall include the annual charge, as well as the cost of such proceedings including a reasonable attorney's fee, and the aforesaid interest. In addition, the Home Owners Association (or the Declarant, if applicable) shall have the right to sell the property at public or private sale after giving notice to the member (by registered mail or by publication in a newspaper of general circulation in Limestone County, Alabama, once a week for three successive weeks) prior to such sale.

46.13 CONTINUING LIEN: All members' or owners property shall be subject to a continuing lien for assessments levied in accordance with the provisions of this Declaration. The annual charge together with interest thereon and the cost of collection thereof including reasonable attorney fees as herein provided, shall be a charge on and shall be a continuing lien upon the member's or owner's property against which each such assessment or charge is made.

46.14 PERSONAL OBLIGATION OF MEMBERS: Each member or owner, by acceptance of a deed or other conveyance to property, whether or not it shall be so expressed in any such deed or other conveyance, shall be deemed to covenant and agree to pay the annual charges. Each such assessment, together with interest and cost of collection, including reasonable attorney's fees, shall be, in addition to a lien upon the property as

stated above, the personal obligation of the person who was the owner of such property at the time when the assessment fell due.

46.15 SUBORDINATION OF LIEN TO MORTGAGES: The lien of any assessment or charge authorized herein with respect to member's or owner's property is hereby made subordinate to the lien of any bona fide mortgage on such property if, but only if, all assessments and charges levied against such property falling due on or prior to the date such mortgage is recorded has been paid. The sale or transfer of any property pursuant to a mortgage foreclosure proceeding or a proceeding in lieu of foreclosure or the sale or transfer of such property pursuant to a sale under power contained in a mortgage on such property shall extinguish the lien for assessments falling due prior to the date of such sale, transfer or foreclosure, provided that the Home Owners Association shall have a lien on the proceeds of such sale senior to the equity of redemption of the mortgagor. The foregoing subordination shall not relieve a member or owner whose property has been mortgaged of his personal obligation to pay all assessments and charges falling due during the time when he is the owner of such property.

46.16 CONTROL BY ASSOCIATION: The Declarant shall retain control of the Home Owner's Association until such time as Declarant does not own any lots or property within any phase of the subdivision, including common areas, unless Declarant, at Declarant's sole discretion, chooses to relinquish control of the Home Owners Association at an earlier time to the then owners of the lots in the subdivision. Declarant's relinquishment of control of the Home Owners Association shall be evidenced by a declaration filed in the Office of the Judge of Probate of Limestone County, Alabama stating such. Declarant shall take all steps it deems necessary to insure that all common areas are properly maintained prior to relinquishing control of such areas and the Home Owners Association to the then lot owners in the subdivision. Declarant shall not be liable to any lot owner for actions or inactions taken regarding same, nor shall Declarant be required to give an accounting to any lot owner of use of funds received while Declarant still controls the Home Owners Association, but any lot owner shall have a right to review the financial records of the Home Owners Association.

Anything stated within these restrictive covenants or in the Articles of Incorporation or By-laws of the Home Owners Associations notwithstanding, each lot owner, by purchase of a lot subject to these restrictive covenants, affirmatively acknowledges that all actions of the Home Owners Association shall be controlled and made by Declarant until Declarant relinquishes control of the Home Owners Association by written instrument as stated above.

### DECLARANT MODIFICATION

47.1 LOT MODIFICATION: With respect to any unsold lot or parcel, Declarant may include in any contract or deed hereinafter made or entered into such modifications and/or additions to these Restrictions as Declarant in its discretion desires; provided, however, that these Restrictions may not be so modified to except such lot or parcel from

the assessment provisions of Section 46 or to lessen or extend the voting rights as provided in these Restrictions or in the Charter and By-laws of the Home Owners Association.

47.2 PHASE MODIFICATION: With respect to any new phase to the Subdivision, Declarant reserves the right to make such phase, and the lots in such phase, subject to these restrictions and to allow owners of the lots in each new phase to become members of the Home Owners Association, subject to the rules and regulations herein, but with such modifications and amendments as the Declarant deems desirable, in Declarant's sole discretion. However, Declarant shall not except such lot or parcel from the assessment provisions of Section 46 or lessen or extend the voting rights as provided in these Restrictions or in the Charter and By-laws of the Home Owners Association.

### COMMON AREAS

48.01 COMMON AREAS: The Home Owners Association shall be responsible for the exclusive management, maintenance and control of all of the common areas within Arbors Subdivision, and any additional phases thereto, and all improvements thereon, and shall keep them in good, clean, attractive and sanitary condition, order and repair, pursuant to the terms and conditions hereof, regardless of whether or not Declarant has transferred fee simple title to the common areas to the Home Owners Association

48.02 PERSONAL PROPERTY AND REAL PROPERTY FOR COMMON USE: The Home Owners Association may acquire, hold, and dispose of tangible and intangible personal property and real property. The Home Owners Association will accept any personal property conveyed to it by Declarant, or its successors, "As is", and any real property within the total property of Arbors Subdivision (or future phases thereof) conveyed to it by Declarant, or its successor, by quitclaim deed.

48.03 RULES AND REGULATIONS: The Home Owners Association may make and enforce reasonable rules and regulations governing the use of the Common Areas, including reasonable sanctions for violation of said rules and regulations. Sanctions may include reasonable monetary fines and suspension of the right to vote and the right to use the common areas. The Home Owners Association shall, in addition, have the power of relief in any court for violations or to abate nuisances, imposition of sanctions shall be as provided in rules and regulations established by the Home Owners Association.

48.04 RIGHTS IN COMMON AREA: "Common Area" shall be any area designated as such on the plat of Arbors Subdivision or any future phase of the subdivision made subject to these restrictive covenants. Each owner of a lot in Arbors Subdivision (and all future phases made subject to the covenants contained herein) shall have the right of use of the common areas during his or her period of ownership, but subject to the rules and regulations established by the Home Owners Association, and regardless of whether the title to the common areas has been transferred to the Home Owners Association.



**DECLARANT:**  
**S & W LAND DEVELOPMENT, L.L.C.**

\_\_\_\_\_  
**BY DARREN SIDES (CO-MANAGER)**

\_\_\_\_\_  
**BY HOWARD GRAY WINN, JR. (CO-MANAGER)** (SEAL)

STATE OF ALABAMA )

COUNTY OF \_\_\_\_\_ )

I, the undersigned, a Notary Public in and for said County and State, hereby certify that **DARREN SIDES**, whose name as Co-Manager of **S&W LAND DEVELOPMENT, L.L.C.**, an Alabama limited liability company, is signed to the foregoing Restrictive Covenants, and who is known to me, acknowledged before me on this day that, being informed of the contents of the Restrictive Covenants, he, as such Co-Manager and with full authority, executed the same voluntarily on behalf of said limited liability company.

Given under my hand and seal this, the \_\_\_\_ day of August, 2009.

\_\_\_\_\_  
Notary Public  
Commission Expires: \_\_\_\_\_

STATE OF ALABAMA )

COUNTY OF \_\_\_\_\_ )

I, the undersigned, a Notary Public in and for said County and State, hereby certify that **HOWARD GRAY WINN, JR.**, whose name as Co-Manager of **S&W LAND DEVELOPMENT, L.L.C.**, an Alabama limited liability company, is signed to the foregoing Restrictive Covenants, and who is known to me, acknowledged before me on this day that, being informed of the contents of the Restrictive Covenants, he, as such Co-Manager and with full authority, executed the same voluntarily on behalf of said limited liability company.

Given under my hand and seal this, the \_\_\_\_ day of August, 2009.

\_\_\_\_\_  
Notary Public  
Commission Expires: \_\_\_\_\_

This instrument prepared by Howard Gray Winn, Jr., S&W Land Development, L.L.C.

9.6  
1.3  
10.9

RLPY 2012 31115  
Recorded In Above Book and Page  
06/06/2012 10:23:49 AM  
Stan McDonald  
Judge of Probate  
Limestone County, AL

STATE OF ALABAMA

LIMESTONE COUNTY

**RESTRICTIVE COVENANTS FOR ARBORS SUBDIVISION ADDITION NUMBER 1**

WHEREAS, S & W Land Development, LLC, an Alabama limited liability company ("Owner"), is the owner of a certain subdivision known as Arbors Addition No. 1 ("Subdivision"), as the same is found in Plat Book H, Page 332, in the Office of the Judge of Probate of Limestone County, Alabama; and

WHEREAS, certain restrictive covenants have previously been recorded in RLPY 2009 beginning at Page 52452 in the Office of the Judge of Probate of Limestone County, Alabama ("Restriction"), which are hereby incorporated herein by reference; and

WHEREAS, the Restrictions allowed for the incorporation of future property into the overall development generally referred to as Arbors (the "Development"); and

NOW THEREFORE, the Owner, in consideration of the premises, does hereby subject the Subdivision to the Restrictions, as previously recorded in the Office of the Judge of Probate Limestone County, Alabama, subject to the following amendments and modifications thereto:

5. **BUILDING EXTERIOR:** All dwellings, garages, and accessory buildings shall be constructed of at least 90% brick on the first floor. The combination of dryvit and vinyl will be allowed; however, the building must still be 90% brick on the first floor. Gables and second story projections may be vinyl siding. Any other material to be used must be approved by the Architectural Control Committee.

45.02. **APPROVAL REQUIRED:** No structure shall be commenced, erected, placed, moved onto or permitted to remain on any parcel, nor shall any existing structure upon any parcel be altered hi any way which materially changes the exterior appearance thereof, nor shall any new use be commenced on any parcel, unless plans and specifications (including a description of any proposed new use) thereof shall have been submitted to and approved in writing by the Architectural Control Committee. Such plans and specifications shall be in such form and shall contain such information as may be required by the Architectural Control Committee, including, but not limited to, architectural plans, elevations and specifications showing the nature, kind, exterior color schemes, shape, height and materials of all structures proposed for the parcel, a site plan of the parcel, a grading plan for the parcel, a drainage plan and a plan for landscaping. The provisions of this paragraph 45.02 shall not be applicable to the Declarant, or any contractor of Declarant, during the construction of homes within Arbors Subdivision or any nature phases thereof.

A structure shall be defined to be any thing or device (other than trees and shrubbery, but only shrubbery less than two feet in height if in the form of a hedge the placement of which upon any parcel may affect the appearance of such parcel), including by way of illustration and not limitation, any building, garage, porch, shed, greenhouse or bath house, covered or uncovered patio, mailbox, swimming pool, clothes line, radio or television antenna, fence, curbing, paving, wall or hedge more than two feet in height, signboard or any temporary or permanent living quarters (including any house trailer or mobile home) or any other temporary or permanent improvement to such parcel, and also any excavation, fill, ditch, diversion dam or other thing or

device which affects or alters the natural flow of surface waters from, upon or across any parcel, and any change in the grade of any lot of more than six inches from that existing at the time of purchase by each owner.

Sides Construction, Inc and Legacy Premier Homes, Inc. will be the primary builders in Arbors and are not required to submit plans to the Architectural Control Committee on any improvements constructed by said entities, whether or not they are the owner(s) of the lot(s) upon which the improvements are constructed. This does not exempt them from following all other requirements set forth in these restrictive covenants.


46.10. ASSESSMENT: For the purpose of providing funds for the purposes of the Home Owners Association, and to pay all reasonable expenses incurred by the Home Owners Association, the Home Owners Association shall in each year, commencing with the year 2010, assess against each parcel or lot of Arbors Subdivision (and any future phases once said future phases are filed of record) a charge (which shall be uniform with respect to all parcels or lots) equal to a specified number of dollars per parcel or lot. Each such lot shall be charged with and subject to a lien for the amount of such separate assessment, which shall be deemed the "annual charge" with respect to such lot. Prior to 2010, Declarant shall provide the maintenance that will thereafter be the responsibility of the Home Owners Association, being such maintenance as in the sole discretion of the Declarant shall be necessary, and the annual charge prior to the Home Owners Association rendering maintenance, shall be \$10.00 per parcel per month, which annual charge shall be prorated over the year of purchase of a parcel or lot. Lots owned by Declarant, Sides Construction, Inc or Legacy Premier Homes, Inc shall not be subject to the annual charge. At such time as stated, the Home Owners Association will take over the maintenance, and the annual charge will be evaluated and divided equally among the home owners.


Owner does further declare that the Subdivision shall be part of the Development and any future owners of any lot within the Subdivision shall be entitled to all rights and privileges afforded to the owners of lots within the Development, subject to the covenants, conditions, restrictions, rules and regulations of same.

Except as expressly modified herein, the Restrictions shall apply to all lots within this subdivision in the same manner as every other phase of the Development.

IN TESTIMONY WHEREOF, the undersigned have hereunto set their hands and seals, on this the 4<sup>TH</sup> day of June, 2012.

OWNER:  
S & W Land Development, LLC

  
By: Howard Gray Winn Jr.  
Its: Co-Manager/Member


  
By: Darrin Sides  
Its: Co-Manager/Member

STATE OF ALABAMA

COUNTY OF LIMESTONE

I, the undersigned Notary Public in and for said County and State, hereby certify that Howard Gray Winn, Jr., whose name as Co-Manager/Member of S & W Land Development, LLC, is signed to the foregoing, and who is known to me, acknowledged before me on this day, that being informed of the contents of the foregoing, he, with full authority, executed the same voluntarily for and as the act of said limited liability company.

Under my hand and seal this 4<sup>th</sup> day of June, 2012.



*Angela Hicks*

Notary Public


My Commission Expires: 5-15-16

STATE OF ALABAMA

COUNTY OF LIMESTONE

I, the undersigned Notary Public in and for said County and State, hereby certify that Darren Sides, whose name as Co-Manager/Member of S & W Land Development, LLC, is signed to the foregoing, and who is known to me, acknowledged before me on this day, that being informed of the contents of the foregoing, he, with full authority, executed the same voluntarily for and as the act of said limited liability company.

Given under my hand and seal this the 4<sup>th</sup> day of June, 2012.



*Angela Hicks*

Notary Public

My Commission Expires: 5-15-16

Recording Fee	10.00
TOTAL	10.00

9.00  
1.00  
10.00

RLPY 2013 51743  
Recorded In Above Book and Page  
08/06/2013 04:15:47 PM  
Charles C. Woodroof  
Judge of Probate  
Limestone County, AL

STATE OF ALABAMA

LIMESTONE COUNTY

**RESTRICTIVE COVENANTS FOR ARBORS SUBDIVISION ADDITION NUMBER 2**

WHEREAS, S & W Land Development, LLC, an Alabama limited liability company ("Owner"), is the owner of a certain subdivision known as Arbors Addition No. 2 ("Subdivision"), as the same is found in Plat Book H, Page 378, in the Office of the Judge of Probate of Limestone County, Alabama; and

WHEREAS, certain restrictive covenants have previously been recorded in RLPY 2009 beginning at Page 52452 and RLPY 2012 beginning at Page 31115 in the Office of the Judge of Probate of Limestone County, Alabama ("Restriction"), which are hereby incorporated herein by reference; and

WHEREAS, the Restrictions allowed for the incorporation of future property into the overall development generally referred to as Arbors (the "Development"); and

NOW THEREFORE, the Owner, in consideration of the premises, does hereby subject the Subdivision to the Restrictions, as previously recorded in the Office of the Judge of Probate Limestone County, Alabama, subject to the following amendments and modifications thereto:

5. **BUILDING EXTERIOR:** All dwellings, garages, and accessory buildings shall be constructed of at least 90% brick on the first floor. The combination of dryvit and vinyl will be allowed; however, the building must still be 90% brick on the first floor. Gables and second story projections may be vinyl siding. Any other material to be used must be approved by the Architectural Control Committee.

45.02. **APPROVAL REQUIRED:** No structure shall be commenced, erected, placed, moved onto or permitted to remain on any parcel, nor shall any existing structure upon any parcel be altered in any way which materially changes the exterior appearance thereof, nor shall any new use be commenced on any parcel, unless plans and specifications (including a description of any proposed new use) thereof shall have been submitted to and approved in writing by the Architectural Control Committee. Such plans and specifications shall be in such form and shall contain such information as may be required by the Architectural Control Committee, including, but not limited to, architectural plans, elevations and specifications showing the nature, kind, exterior color schemes, shape, height and materials of all structures proposed for the parcel, a site plan of the parcel, a grading plan for the parcel, a drainage plan and a plan for landscaping. The provisions of this paragraph 45.02 shall not be applicable to the Declarant, or any contractor of Declarant, during the construction of homes within Arbors Subdivision or any nature phases thereof.

A structure shall be defined to be any thing or device (other than trees and shrubbery, but only shrubbery less than two feet in height if in the form of a hedge the placement of which upon any parcel may affect the appearance of such parcel), including by way of illustration and not limitation, any building, garage, porch, shed, greenhouse or bath house, covered or uncovered patio, mailbox, swimming pool, clothes line, radio or television antenna, fence, curbing, paving, wall or hedge more than two feet in height, signboard or any temporary or permanent living quarters (including any house trailer or mobile home) or any other temporary or permanent improvement to such parcel, and also any excavation, fill, ditch, diversion dam or other thing or device which affects or alters the natural flow of surface waters from, upon or across any parcel, and any change in the grade of any lot of more than six inches from that existing at the time of purchase by each owner.

Sides Construction Company, Inc. and Legacy Premier Homes, Inc. will be the primary builders in Arbors and are not required to submit plans to the Architectural Control Committee on any improvements constructed by said entities, whether or not they are the owner(s) of the lot(s) upon which the improvements are constructed. This does not exempt them from following all other requirements set forth in these restrictive covenants.

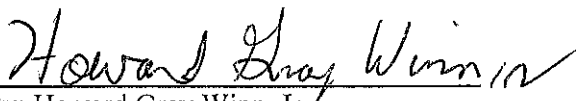
46.10. ASSESSMENT: For the purpose of providing funds for the purposes of the Home Owners Association, and to pay all reasonable expenses incurred by the Home Owners Association, the Home Owners Association shall in each year, commencing with the year 2010, assess against each parcel or lot of Arbors Subdivision (and any future phases once said future phases are filed of record) a charge (which shall be uniform with respect to all parcels or lots) equal to a specified number of dollars per parcel or lot. Each such lot shall be charged with and subject to a lien for the amount of such separate assessment, which shall be deemed the "annual charge" with respect to such lot. Prior to 2010, Declarant shall provide the maintenance that will thereafter be the responsibility of the Home Owners Association, being such maintenance as in the sole discretion of the Declarant shall be necessary, and the annual charge prior to the Home Owners Association rendering maintenance, shall be \$10.00 per parcel per month, which annual charge shall be prorated over the year of purchase of a parcel or lot. Lots owned by Declarant, Sides Construction Company, Inc. or Legacy Premier Homes, Inc. shall not be subject to the annual charge. At such time as stated, the Home Owners Association will take over the maintenance, and the annual charge will be evaluated and divided equally among the home owners.


Owner does further declare that the Subdivision shall be part of the Development and any future owners of any lot within the Subdivision shall be entitled to all rights and privileges afforded to the owners of lots within the Development, subject to the covenants, conditions, restrictions, rules and regulations of same.

Except as expressly modified herein, the Restrictions shall apply to all lots within this subdivision in the same manner as every other phase of the Development.

IN TESTIMONY WHEREOF, the undersigned have hereunto set their hands and seals, on this the 9 day of August, 2013.

OWNER:  
S & W Land Development, LLC

  
By: Howard Gray Winn, Jr.  
Its: Co-Manager/Member


  
By: Darrin Sides  
Its: Co-Manager/Member

STATE OF ALABAMA

COUNTY OF LIMESTONE

I, the undersigned, a Notary Public in and for said County and State, hereby certify that Howard Gray Winn, Jr. whose name as Member of **S & W LAND DEVELOPMENT, LLC**, a **limited liability company**, is signed to the foregoing conveyance, and who is known to me acknowledged before me on this day that, being informed of the contents of the conveyance, he, as such officer and with full authority, executed the same voluntarily for and as the act of said Corporation.

Given under my hand this 6 day of August, 2013.



Angela Hicks  
Notary Public


My commission expires: 5-15-14

STATE OF ALABAMA

COUNTY OF LIMESTONE

I, the undersigned, a Notary Public in and for said County and State, hereby certify that Darren Sides whose name as Member of **S & W LAND DEVELOPMENT, LLC**, a **limited liability company**, is signed to the foregoing conveyance, and who is known to me acknowledged before me on this day that, being informed of the contents of the conveyance, he, as such officer and with full authority, executed the same voluntarily for and as the act of said Corporation.

Given under my hand this 6 day of August, 2013.



Angela Hicks  
Notary Public

My commission expires: 5-15-14

Recording Fee 10.00  
TOTAL 10.00

9.00  
1.00  
-----  
10.00

RLPY 2014 23863  
Recorded In Above Book and Page  
06/05/2014 01:44:44 PM  
Charles C. Woodroof  
Judge of Probate  
Limestone County, AL

STATE OF ALABAMA  
  
LIMESTONE COUNTY

**RESTRICTIVE COVENANTS FOR "THE ARBORS ADDITION NUMBER 3"**

WHEREAS, S & W Land Development, LLC, an Alabama limited liability company ("Owner"), is the owner of a certain subdivision known as "The Arbors Addition No. 3" ("Subdivision"), as the same is found in Plat Book H, Page 414, in the Office of the Judge of Probate of Limestone County, Alabama; and

WHEREAS, certain restrictive covenants have previously been recorded in RLPY 2009 beginning at Page 52452 and RLPY 2012 beginning at Page 31115 in the Office of the Judge of Probate of Limestone County, Alabama ("Restriction"), which are hereby incorporated herein by reference; and

WHEREAS, the Restrictions allowed for the incorporation of future property into the overall development generally referred to as Arbors (the "Development"); and

NOW THEREFORE, the Owner, in consideration of the premises, does hereby subject the Subdivision to the Restrictions, as previously recorded in the Office of the Judge of Probate Limestone County, Alabama, subject to the following amendments and modifications thereto:

5. **BUILDING EXTERIOR:** All dwellings, garages, and accessory buildings shall be constructed of at least 90% brick on the first floor. The combination of dryvit and vinyl will be allowed; however, the building must still be 90% brick on the first floor. Gables and second story projections may be vinyl siding. Any other material to be used must be approved by the Architectural Control Committee.

45.02. **APPROVAL REQUIRED:** No structure shall be commenced, erected, placed, moved onto or permitted to remain on any parcel, nor shall any existing structure upon any parcel be altered in any way which materially changes the exterior appearance thereof, nor shall any new use be commenced on any parcel, unless plans and specifications (including a description of any proposed new use) thereof shall have been submitted to and approved in writing by the Architectural Control Committee. Such plans and specifications shall be in such form and shall contain such information as may be required by the Architectural Control Committee, including, but not limited to, architectural plans, elevations and specifications showing the nature, kind, exterior color schemes, shape, height and materials of all structures proposed for the parcel, a site plan of the parcel, a grading plan for the parcel, a drainage plan and a plan for landscaping. The provisions of this paragraph 45.02 shall not be applicable to the Declarant, or any contractor of Declarant, during the construction of homes within Arbors Subdivision or any nature phases thereof.

A structure shall be defined to be any thing or device (other than trees and shrubbery, but only shrubbery less than two feet in height if in the form of a hedge the placement of which upon any parcel may affect the appearance of such parcel), including by way of illustration and not limitation, any building, garage, porch, shed, greenhouse or bath house, covered or uncovered patio, mailbox, swimming pool, clothes line, radio or television antenna, fence, curbing, paving, wall or hedge more than two feet in height, signboard or any temporary or permanent living quarters (including any house trailer or mobile home) or any other temporary or permanent improvement to such parcel, and also any excavation, fill, ditch, diversion dam or other thing or device which affects or alters the natural flow of surface waters from, upon or across any parcel, and any change in the grade of any lot of more than six inches from that existing at the time of purchase by each owner.



Sides Construction Company, Inc. and Legacy Premier Homes, Inc. will be the primary builders in Arbors and are not required to submit plans to the Architectural Control Committee on any improvements constructed by said entities, whether or not they are the owner(s) of the lot(s) upon which the improvements are constructed. This does not exempt them from following all other requirements set forth in these restrictive covenants.

46.10. **ASSESSMENT:** For the purpose of providing funds for the purposes of the Home Owners Association, and to pay all reasonable expenses incurred by the Home Owners Association, the Home Owners Association shall in each year, commencing with the year 2010, assess against each parcel or lot of Arbors Subdivision (and any future phases once said future phases are filed of record) a charge (which shall be uniform with respect to all parcels or lots) equal to a specified number of dollars per parcel or lot. Each such lot shall be charged with and subject to a lien for the amount of such separate assessment, which shall be deemed the "annual charge" with respect to such lot. Prior to 2010, Declarant shall provide the maintenance that will thereafter be the responsibility of the Home Owners Association, being such maintenance as in the sole discretion of the Declarant shall be necessary, and the annual charge prior to the Home Owners Association rendering maintenance, shall be \$10.00 per parcel per month, which annual charge shall be prorated over the year of purchase of a parcel or lot. Lots owned by Declarant, Sides Construction Company, Inc. or Legacy Premier Homes, Inc. shall not be subject to the annual charge. At such time as stated, the Home Owners Association will take over the maintenance, and the annual charge will be evaluated and divided equally among the home owners.


Owner does further declare that the Subdivision shall be part of the Development and any future owners of any lot within the Subdivision shall be entitled to all rights and privileges afforded to the owners of lots within the Development, subject to the covenants, conditions, restrictions, rules and regulations of same.

Except as expressly modified herein, the Restrictions shall apply to all lots within this subdivision in the same manner as every other phase of the Development.

IN TESTIMONY WHEREOF, the undersigned have hereunto set their hands and seals, on this the 4<sup>th</sup> day of June, 2014.

OWNER:  
S & W Land Development, LLC

  
By: Howard Gray Winn, Jr.  
Its: Co-Manager/Member


  
By: Darrin Sides  
Its: Co-Manager/Member

STATE OF ALABAMA

COUNTY OF LIMESTONE

I, the undersigned, a Notary Public in and for said County and State, hereby certify that Howard Gray Winn, Jr. whose name as Member of S & W LAND DEVELOPMENT, LLC, a limited liability company, is signed to the foregoing conveyance, and who is known to me acknowledged before me on this day that, being informed of the contents of the conveyance, he, as such officer and with full authority, executed the same voluntarily for and as the act of said Corporation.

under my hand this 4<sup>th</sup> day of June, 2014.




*Karen Janean Clanton*  
Notary Public  
My commission expires: 09/28/2016

STATE OF ALABAMA

COUNTY OF LIMESTONE

I, the undersigned, a Notary Public in and for said County and State, hereby certify that Darren Sides whose name as Member of S & W LAND DEVELOPMENT, LLC, a limited liability company, is signed to the foregoing conveyance, and who is known to me acknowledged before me on this day that, being informed of the contents of the conveyance, he, as such officer and with full authority, executed the same voluntarily for and as the act of said Corporation.

Given under my hand this 4<sup>th</sup> day of June, 2014.



*Karen Janean Clanton*  
Notary Public  
My commission expires: 09/28/2016

Recording Fee 10.00  
TOTAL 10.00

9  
10.3  
10.3

STATE OF ALABAMA  
LIMESTONE COUNTY

RLPY 2015 11624  
Recorded In Above Book and Page  
03/20/2015 09:38:11 AM  
Charles C. Woodroof  
Judge of Probate  
Limestone County, AL

**RESTRICTIVE COVENANTS FOR ARBORS SUBDIVISION ADDITION NUMBER 4**

WHEREAS, S & W Land Development, LLC, an Alabama limited liability company ("Owner"), is the owner of a certain subdivision known as Arbors Addition No. 4 ("Subdivision"), as the same is found in Plat Book H, Page 433, in the Office of the Judge of Probate of Limestone County, Alabama; and

WHEREAS, certain restrictive covenants have previously been recorded in RLPY 2009 beginning at Page 52452 and RLPY 2012 beginning at Page 31115 in the Office of the Judge of Probate of Limestone County, Alabama ("Restriction"), which are hereby incorporated herein by reference; and

WHEREAS, the Restrictions allowed for the incorporation of future property into the overall development generally referred to as Arbors (the "Development"); and

NOW THEREFORE, the Owner, in consideration of the premises, does hereby subject the Subdivision to the Restrictions, as previously recorded in the Office of the Judge of Probate Limestone County, Alabama, subject to the following amendments and modifications thereto:

5. **BUILDING EXTERIOR:** All dwellings, garages, and accessory buildings shall be constructed of at least 90% brick on the first floor. The combination of dryvit and vinyl will be allowed; however, the building must still be 90% brick on the first floor. Gables and second story projections may be vinyl siding. Any other material to be used must be approved by the Architectural Control Committee.

45.02. **APPROVAL REQUIRED:** No structure shall be commenced, erected, placed, moved onto or permitted to remain on any parcel, nor shall any existing structure upon any parcel be altered in any way which materially changes the exterior appearance thereof, nor shall any new use be commenced on any parcel, unless plans and specifications (including a description of any proposed new use) thereof shall have been submitted to and approved in writing by the Architectural Control Committee. Such plans and specifications shall be in such form and shall contain such information as may be required by the Architectural Control Committee, including, but not limited to, architectural plans, elevations and specifications showing the nature, kind, exterior color schemes, shape, height and materials of all structures proposed for the parcel, a site plan of the parcel, a grading plan for the parcel, a drainage plan and a plan for landscaping. The provisions of this paragraph 45.02 shall not be applicable to the Declarant, or any contractor of Declarant, during the construction of homes within Arbors Subdivision or any nature phases thereof.

A structure shall be defined to be any thing or device (other than trees and shrubbery, but only shrubbery less than two feet in height if in the form of a hedge the placement of which upon any parcel may affect the appearance of such parcel), including by way of illustration and not limitation, any building, garage, porch, shed, greenhouse or bath house, covered or uncovered patio, mailbox, swimming pool, clothes line, radio or television antenna, fence, curbing, paving, wall or hedge more than two feet in height, signboard or any temporary or permanent living quarters (including any house trailer or mobile home) or any other temporary or permanent improvement to such parcel, and also any excavation, fill, ditch, diversion dam or other thing or device which affects or alters the natural flow of surface waters from, upon or across any parcel, and any change in the grade of any lot of more than six inches from that existing at the time of purchase by each owner.

Sides Construction Company, Inc. and Legacy Premier Homes, Inc. will be the primary builders in Arbors and are not required to submit plans to the Architectural Control Committee on any improvements constructed by said entities, whether or not they are the owner(s) of the lot(s) upon which the improvements are constructed. This does not exempt them from following all other requirements set forth in these restrictive covenants.

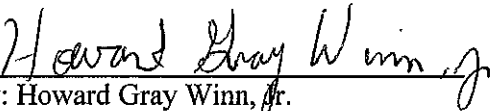
46.10. ASSESSMENT: For the purpose of providing funds for the purposes of the Home Owners Association, and to pay all reasonable expenses incurred by the Home Owners Association, the Home Owners Association shall in each year, commencing with the year 2010, assess against each parcel or lot of Arbors Subdivision (and any future phases once said future phases are filed of record) a charge (which shall be uniform with respect to all parcels or lots) equal to a specified number of dollars per parcel or lot. Each such lot shall be charged with and subject to a lien for the amount of such separate assessment, which shall be deemed the "annual charge" with respect to such lot. Prior to 2010, Declarant shall provide the maintenance that will thereafter be the responsibility of the Home Owners Association, being such maintenance as in the sole discretion of the Declarant shall be necessary, and the annual charge prior to the Home Owners Association rendering maintenance, shall be \$10.00 per parcel per month, which annual charge shall be prorated over the year of purchase of a parcel or lot. Lots owned by Declarant, Sides Construction Company, Inc. or Legacy Premier Homes, Inc. shall not be subject to the annual charge. At such time as stated, the Home Owners Association will take over the maintenance, and the annual charge will be evaluated and divided equally among the home owners.


Owner does further declare that the Subdivision shall be part of the Development and any future owners of any lot within the Subdivision shall be entitled to all rights and privileges afforded to the owners of lots within the Development, subject to the covenants, conditions, restrictions, rules and regulations of same.

Except as expressly modified herein, the Restrictions shall apply to all lots within this subdivision in the same manner as every other phase of the Development.

IN TESTIMONY WHEREOF, the undersigned have hereunto set their hands and seals, on this the 19 day of March, 2015.

OWNER:  
S & W Land Development, LLC

  
By: Howard Gray Winn, Jr.  
Its: Co-Manager/Member

  
By: Darrin Sides  
Its: Co-Manager/Member


STATE OF ALABAMA

RLPY 2015 11626

COUNTY OF LIMESTONE

I, the undersigned, a Notary Public in and for said County and State, hereby certify that Howard Gray Winn, Jr. whose name as Member of **S & W LAND DEVELOPMENT, LLC**, a **limited liability company**, is signed to the foregoing conveyance, and who is known to me acknowledged before me on this day that, being informed of the contents of the conveyance, he, as such officer and with full authority, executed the same voluntarily for and as the act of said Corporation.

Given under my hand this 19 day of March, 2015.



Angela Hicks


Notary Public

My commission expires: 5-15-14

COUNTY OF LIMESTONE

I, the undersigned, a Notary Public in and for said County and State, hereby certify that Darren Sides whose name as Member of **S & W LAND DEVELOPMENT, LLC**, a **limited liability company**, is signed to the foregoing conveyance, and who is known to me acknowledged before me on this day that, being informed of the contents of the conveyance, he, as such officer and with full authority, executed the same voluntarily for and as the act of said Corporation.

Given under my hand this 19 day of March, 2015.



Angela Hicks

Notary Public

My commission expires: 5-15-14

Recording Fee  
TOTAL

10.00  
10.00

9.00  
10.00

STATE OF ALABAMA

LIMESTONE COUNTY

RESTRICTIVE COVENANTS FOR ARBORS SUBDIVISION ADDITION NUMBER 5

WHEREAS, S & W Land Development, LLC, an Alabama limited liability company ("Owner"), is the owner of a certain subdivision known as Arbors Addition No. 5 ("Subdivision"), as the same is found in Plat Book J, Page 17, in the Office of the Judge of Probate of Limestone County, Alabama; and

WHEREAS, certain restrictive covenants have previously been recorded in RLPY 2009 beginning at Page 52452 and RLPY 2012 beginning at Page 31115 in the Office of the Judge of Probate of Limestone County, Alabama ("Restriction"), which are hereby incorporated herein by reference; and

WHEREAS, the Restrictions allowed for the incorporation of future property into the overall development generally referred to as Arbors (the "Development"); and

NOW THEREFORE, the Owner, in consideration of the premises, does hereby subject the Subdivision to the Restrictions, as previously recorded in the Office of the Judge of Probate Limestone County, Alabama, subject to the following amendments and modifications thereto:

2. MINIMUM STRUCTURE AND SIZE: No dwelling shall be built, erected, or altered, in or on said lots having less than Seventeen Hundred (1,700) square feet of living area, excluding garages, basements, carports and porches. Two story dwellings shall have not less than Two Thousand (2,000) square feet with a minimum of Fourteen Hundred (1,400) square feet on the first floor. All homes shall have an attached or detached garage adequate for at least two (2) automobiles. The enclosure of a garage for living purposes shall be permitted as long as exterior changes are consistent with the existing exterior (i.e. brick) and the home has a detached two or more (2) automobile garage. All plans must be approved in advance by the Architectural Control Committee. Lots 152 - 173 to be a minimum of 2,000 square feet of living area, excluding garages, basements, carports and porches.

5. BUILDING EXTERIOR: All dwellings, garages, and accessory buildings shall be constructed of at least 90% brick on the first floor. The combination of dryvit and vinyl will be allowed; however, the building must still be 90% brick on the first floor. Gables and second story projections may be vinyl siding. Any other material to be used must be approved by the Architectural Control Committee.

9. LOT SET BACKS: No dwelling shall be constructed closer than twenty (20) feet from front of property line and no closer than three (3) feet from any side lots lines. No dwelling shall be constructed in easements as outlined on the recorded plat.

45.02. APPROVAL REQUIRED: No structure shall be commenced, erected, placed, moved onto or permitted to remain on any parcel, nor shall any existing structure upon any parcel be altered in any way which materially changes the exterior appearance thereof, nor shall any new use be commenced on any parcel, unless plans and specifications (including a description of any proposed new use) thereof shall

Recorded In RLPY BK 2016 Pg 32395, 06/16/2016 10:01:45 AM  
Charles C. Woodroof, Judge of Probate, Limestone County, AL

RPV 2016 32396

have been submitted to and approved in writing by the Architectural Control Committee. Such plans and specifications shall be in such form and shall contain such information as may be required by the Architectural Control Committee, including, but not limited to, architectural plans, elevations and specifications showing the nature, kind, exterior color schemes, shape, height and materials of all structures proposed for the parcel, a site plan of the parcel, a grading plan for the parcel, a drainage plan and a plan for landscaping. The provisions of this paragraph 45.02 shall not be applicable to the Declarant, or any contractor of Declarant, during the construction of homes within Arbors Subdivision or any nature phases thereof.

A structure shall be defined to be any thing or device (other than trees and shrubbery, but only shrubbery less than two feet in height if in the form of a hedge the placement of which upon any parcel may affect the appearance of such parcel), including by way of illustration and not limitation, any building, garage, porch, shed, greenhouse or bath house, covered or uncovered patio, mailbox, swimming pool, clothes line, radio or television antenna, fence, curbing, paving, wall or hedge more than two feet in height, signboard or any temporary or permanent living quarters (including any house trailer or mobile home) or any other temporary or permanent improvement to such parcel, and also any excavation, fill, ditch, diversion dam or other thing or device which affects or alters the natural flow of surface waters from, upon or across any parcel, and any change in the grade of any lot of more than six inches from that existing at the time of purchase by each owner.

Sides Construction Company, Inc. and Legacy Premier Homes, Inc. will be the primary builders in Arbors and are not required to submit plans to the Architectural Control Committee on any improvements constructed by said entities, whether or not they are the owner(s) of the lot(s) upon which the improvements are constructed. This does not exempt them from following all other requirements set forth in these restrictive covenants.

46.10. ASSESSMENT: For the purpose of providing funds for the purposes of the Home Owners Association, and to pay all reasonable expenses incurred by the Home Owners Association, the Home Owners Association shall in each year, commencing with the year 2010, assess against each parcel or lot of Arbors Subdivision (and any future phases once said future phases are filed of record) a charge (which shall be uniform with respect to all parcels or lots) equal to a specified number of dollars per parcel or lot. Each such lot shall be charged with and subject to a lien for the amount of such separate assessment, which shall be deemed the "annual charge" with respect to such lot. Prior to 2010, Declarant shall provide the maintenance that will thereafter be the responsibility of the Home Owners Association, being such maintenance as in the sole discretion of the Declarant shall be necessary, and the annual charge prior to the Home Owners Association rendering maintenance, shall be \$10.00 per parcel per month, which annual charge shall be prorated over the year of purchase of a parcel or lot. Lots owned by Declarant, Sides Construction Company, Inc. or Legacy Premier Homes, Inc. shall not be subject to the annual charge. At such time as stated, the Home Owners Association will take over the maintenance, and the annual charge will be evaluated and divided equally among the home owners.

Owner does further declare that the Subdivision shall be part of the Development and any future owners of any lot within the Subdivision shall be entitled to all rights and privileges afforded to the owners of lots within the Development, subject to the covenants, conditions, restrictions, rules and regulations of same.

Except as expressly modified herein, the Restrictions shall apply to all lots within this subdivision in the same manner as every other phase of the Development.

IN TESTIMONY WHEREOF, the undersigned have hereunto set their hands and seals, on this the 15 day of June, 2016.

OWNER:  
S & W Land Development, LLC


Howard Gray Winn, Jr.  
By: Howard Gray Winn, Jr.  
Its: Co-Manager/Member

Darren Sides DC  
By: Darren Sides DC  
Its: Co-Manager/Member

STATE OF ALABAMA  
COUNTY OF LIMESTONE

I, the undersigned, a Notary Public in and for said County and State, hereby certify that Howard Gray Winn, Jr. whose name as Member of S & W LAND DEVELOPMENT, LLC, a limited liability company, is signed to the foregoing conveyance, and who is known to me acknowledged before me on this day that, being informed of the contents of the conveyance, he, as such officer and with full authority, executed the same voluntarily for and as the act of said Corporation.

Given under my hand this 15 day of June, 2016.




Angela Hicks  
Notary Public  
My commission expires: 5-16-20

STATE OF ALABAMA  
COUNTY OF LIMESTONE

I, the undersigned, a Notary Public in and for said County and State, hereby certify that Darren Sides whose name as Member of S & W LAND DEVELOPMENT, LLC, a limited liability company, is signed to the foregoing conveyance, and who is known to me acknowledged before me on this day that, being informed of the contents of the conveyance, he, as such officer and with full authority, executed the same voluntarily for and as the act of said Corporation.

Given under my hand this 15 day of June, 2016.



Angela Hicks  
Notary Public  
My commission expires: 5-16-20

Recording Fee  
TOTAL 10.00

ALPV 2016 32397



15.00  
1.00  

---

16.00

RLPY 2017 63051  
Recorded In Above Book and Page  
11/02/2017 11:43:08 AM  
Charles C. Woodroof  
Judge of Probate  
Limestone County, AL

STATE OF ALABAMA

LIMESTONE COUNTY

**RESTRICTIVE COVENANTS FOR ARBORS SUBDIVISION ADDITION NUMBER 6**

WHEREAS, S & W Land Development, LLC, an Alabama limited liability company ("Owner"), Darren Sides ("Mortgagee"), Howard Gray Winn, Jr., ("Mortgagee"), is the owner of a certain subdivision known as Arbors Addition No. 6 ("Subdivision"), as the same is found in Plat Book J, Pages 94 and 95, in the Office of the Judge of Probate of Limestone County, Alabama; and

WHEREAS, certain restrictive covenants have previously been recorded in RLPY 2009 beginning at Page 52452 and RLPY 2012 beginning at Page 31115 in the Office of the Judge of Probate of Limestone County, Alabama ("Restriction"), which are hereby incorporated herein by reference; and

WHEREAS, the Restrictions allowed for the incorporation of future property into the overall development generally referred to as Arbors (the "Development"); and

NOW THEREFORE, the Owner, in consideration of the premises, does hereby subject the Subdivision to the Restrictions, as previously recorded in the Office of the Judge of Probate Limestone County, Alabama, subject to the following amendments and modifications thereto:

2. **MINIMUM STRUCTURE AND SIZE:** No dwelling shall be built, erected, or altered, in or on said lots having less than Eighteen Hundred (1,800) square feet of living area, excluding garages, basements, carports and porches. Two story dwellings shall have not less than Two Thousand (2,000) square feet with a minimum of Fourteen Hundred (1,400) square feet on the first floor. All homes shall have an attached or detached garage adequate for at least two (2) automobiles. The enclosure of a garage for living purposes shall be permitted as long as exterior changes are consistent with the existing exterior (i.e. brick) and the home has a detached two or more (2) automobile garage. All plans must be approved in advance by the Architectural Control Committee. Lots 184-192 to be a minimum of 2,000 square feet of living area, excluding garages, basements, carports and porches.

5. **BUILDING EXTERIOR:** All dwellings, garages, and accessory buildings shall be constructed of at least 90% brick on the first floor. The combination of dryvit and vinyl will be allowed; however, the building must still be 90% brick on the first floor. Gables and second story projections may be vinyl siding. Any other material to be used must be approved by the Architectural Control Committee.

9. **LOT SET BACKS:** No dwelling shall be constructed closer than twenty (20) feet from front of property line and no closer than three (3) feet from any side lots lines. No dwelling shall be constructed in easements as outlined on the recorded plat.

18. **SIGNS:** No Sign of any kind shall be displayed to public view on any building site, except for a sign, limited to one, advertising the property for sale, which sign shall not be larger than three (3) feet square. Developer or its assigns may place directional signs at intersections.

45.02. APPROVAL REQUIRED: No structure shall be commenced, erected, placed, moved onto or permitted to remain on any parcel, nor shall any existing structure upon any parcel be altered in any way which materially changes the exterior appearance thereof, nor shall any new use be commenced on any parcel, unless plans and specifications (including a description of any proposed new use) thereof shall have been submitted to and approved in writing by the Architectural Control Committee. Such plans and specifications shall be in such form and shall contain such information as may be required by the Architectural Control Committee, including, but not limited to, architectural plans, elevations and specifications showing the nature, kind, exterior color schemes, shape, height and materials of all structures proposed for the parcel, a site plan of the parcel, a grading plan for the parcel, a drainage plan and a plan for landscaping. The provisions of this paragraph 45.02 shall not be applicable to the Declarant, or any contractor of Declarant, during the construction of homes within Arbors Subdivision or any nature phases thereof.

A structure shall be defined to be any thing or device (other than trees and shrubbery, but only shrubbery less than two feet in height if in the form of a hedge the placement of which upon any parcel may affect the appearance of such parcel), including by way of illustration and not limitation, any building, garage, porch, shed, greenhouse or bath house, covered or uncovered patio, mailbox, swimming pool, clothes line, radio or television antenna, fence, curbing, paving, wall or hedge more than two feet in height, signboard or any temporary or permanent living quarters (including any house trailer or mobile home) or any other temporary or permanent improvement to such parcel, and also any excavation, fill, ditch, diversion dam or other thing or device which affects or alters the natural flow of surface waters from, upon or across any parcel, and any change in the grade of any lot of more than six inches from that existing at the time of purchase by each owner.

Sides Construction Company, Inc. and Legacy Premier Homes, Inc. will be the primary builders in Arbors and are not required to submit plans to the Architectural Control Committee on any improvements constructed by said entities, whether or not they are the owner(s) of the lot(s) upon which the improvements are constructed. This does not exempt them from following all other requirements set forth in these restrictive covenants.

46.10. ASSESSMENT: For the purpose of providing funds for the purposes of the Home Owners Association, and to pay all reasonable expenses incurred by the Home Owners Association, the Home Owners Association shall in each year, commencing with the year 2010, assess against each parcel or lot of Arbors Subdivision (and any future phases once said future phases are filed of record) a charge (which shall be uniform with respect to all parcels or lots) equal to a specified number of dollars per parcel or lot. Each such lot shall be charged with and subject to a lien for the amount of such separate assessment, which shall be deemed the "annual charge" with respect to such lot. Prior to 2010, Declarant shall provide the maintenance that will thereafter be the responsibility of the Home Owners Association, being such maintenance as in the sole discretion of the Declarant shall be necessary, and the annual charge prior to the Home Owners Association rendering maintenance, shall be \$10.00 per parcel per month, which annual charge shall be prorated over the year of purchase of a parcel or lot. Lots owned by Declarant, Sides Construction Company, Inc. or Legacy Premier Homes, Inc. shall not be subject to the annual charge. At such time as stated, the Home Owners Association will take over the maintenance, and the annual charge will be evaluated and divided equally among the home owners.

Owner does further declare that the Subdivision shall be part of the Development and any future owners of any lot within the Subdivision shall be entitled to all rights and privileges afforded to the owners of lots within the Development, subject to the covenants, conditions, restrictions, rules and regulations of same.

Except as expressly modified herein, the Restrictions shall apply to all lots within this subdivision in the same manner as every other phase of the Development.

IN TESTIMONY WHEREOF, the undersigned have hereunto set their hands and seals, on this the 31 day of October, 2017.

OWNER:  
S & W Land Development, LLC

Howard Gray Winn, Jr.  
By: Howard Gray Winn, Jr.  
Its: Co-Manager/Member

Darrin Sides  
By: Darrin Sides  
Its: Co-Manager/Member


Mortgagee:  
Darren Sides  
Darren Sides

Mortgagee:  
Howard Gray Winn, Jr.  
Howard Gray Winn, Jr.

STATE OF ALABAMA  
COUNTY OF LIMESTONE

I, the undersigned, a Notary Public in and for said County and State, hereby certify that Howard Gray Winn, Jr. whose name as Member of **S & W LAND DEVELOPMENT, LLC**, a **limited liability company**, is signed to the foregoing conveyance, and who is known to me acknowledged before me on this day that, being informed of the contents of the conveyance, he, as such officer and with full authority, executed the same voluntarily for and as the act of said Corporation.

Given under my hand this 31 day of October, 2017.



Angela Hicks


Notary Public

My commission expires: 5-16-20

STATE OF ALABAMA  
COUNTY OF LIMESTONE

I, the undersigned, a Notary Public in and for said County and State, hereby certify that Darren Sides whose name as Member of **S & W LAND DEVELOPMENT, LLC**, a **limited liability company**, is signed to the foregoing conveyance, and who is known to me acknowledged before me on this day that, being informed of the contents of the conveyance, he, as such officer and with full authority, executed the same voluntarily for and as the act of said Corporation.

Given under my hand this 31 day of October, 2017.



Angela Hicks


Notary Public

My commission expires: 5-16-20

STATE OF ALABAMA  
COUNTY OF LIMESTONE

I, the undersigned, a Notary Public in and for said County and State, hereby certify that **Darren Sides**, whose name is signed to the foregoing conveyance, and who is known to me, acknowledged before me on this day that, being informed of the contents of the said conveyance, he, executed the same voluntarily on the day that bears date.

Given under my hand this 31 day of October, 2017.



Angela Hicks


Notary Public

My commission expires: 5-16-20

STATE OF ALABAMA  
COUNTY OF LIMESTONE

I, the undersigned, a Notary Public in and for said County and State, hereby certify that **Howard Gray Winn, Jr.**, whose name is signed to the foregoing conveyance, and who is known to me, acknowledged before me on this day that, being informed of the contents of the said conveyance, he, executed the same voluntarily on the day that bears date.

Given under my hand this 31 day of October, 2017.



Angela Hicks

Notary Public

My commission expires: 5-16-20

Recording Fee	16.00
TOTAL	16.00